



**Beaufort County**  
**Public Works**  
**Stormwater Infrastructure**  
*Project Summary*

**Project Summary:** Huron Drive Outfall

**Narrative Description of Project:**

Project improved 260 L.F. of drainage system. Cleaned out 112 L.F. of roadside ditch. Installed 148 L.F. of outfall pipe, rip rap and hydroseeded for erosion control.

**Completion:** Oct-12

<b>2013-009 / Huron Drive</b>	<b>Labor Hours</b>	<b>Labor Cost</b>	<b>Equipment Cost</b>	<b>Material Cost</b>	<b>Contractor Cost</b>	<b>Indirect Labor</b>	<b>Total Cost</b>
AUDIT / Audit Project	0.5	\$10.45	\$0.00	\$0.00	\$0.00	\$6.62	\$17.06
BKFILL / Back Fill	20.0	\$417.80	\$198.18	\$92.66	\$0.00	\$264.60	\$973.24
CLJS / Cleaned up jobsite	8.0	\$175.04	\$8.04	\$17.55	\$0.00	\$116.26	\$316.89
HAUL / Hauling	44.0	\$961.40	\$470.80	\$974.49	\$0.00	\$630.06	\$3,036.75
HYDR / Hydroseeding	10.0	\$208.90	\$72.27	\$116.29	\$0.00	\$132.30	\$529.76
OFPI / Outfall Pipe - Installation	102.0	\$2,334.76	\$206.57	\$1,479.93	\$0.00	\$1,588.53	\$5,609.79
PRRECON / Project Reconnaissance	4.0	\$122.24	\$8.04	\$10.08	\$0.00	\$94.38	\$234.74
RSDCL / Roadside Ditch - Cleanout	36.0	\$826.52	\$113.80	\$74.34	\$0.00	\$564.37	\$1,579.03
UTLOC / Utility locates	1.0	\$20.89	\$0.00	\$0.00	\$0.00	\$13.23	\$34.12
<b>2013-009 / Huron Drive Sub Total</b>	<b>225.5</b>	<b>\$5,078.00</b>	<b>\$1,077.70</b>	<b>\$2,765.34</b>	<b>\$0.00</b>	<b>\$3,410.35</b>	<b>\$12,331.38</b>
 <b>Grand Total</b>	 <b>225.5</b>	 <b>\$5,078.00</b>	 <b>\$1,077.70</b>	 <b>\$2,765.34</b>	 <b>\$0.00</b>	 <b>\$3,410.35</b>	 <b>\$12,331.38</b>

**Before**



**During**



**After**





Project: Huron  
Drive Outfall

Activity: Drainage  
Improvement














Project #:  
2013-009

Township: Port  
Royal Island

Completed:  
October 2012

### Legend

#### Drainage Type

-  River
-  Stream
-  Outfall
-  Lateral
-  Lateral Pipe
-  Roadside
-  Roadside Pipe
-  Crossline
-  D/W
-  Access
-  Piped
-  Bleeder
-  Parcels

Installed 148 LF of outfall  
pipe, rip rap and hydroseeded  
for erosion control.

Cleaned out 112 LF  
of roadside ditch.

MINK POINT BLVD

HURON DR

ERMINE DR

0 15 30 60 90 120  
Feet

1 inch = 69 feet

Prepared By: BC Stormwater Management Utility  
Date Print: 10/26/12  
File: C:/sethdata/projects/projectmaps/Huron Dr 2013-009